



### Directions to Fish Creek

152 Hathorn Boulevard, Saratoga Springs, NY 12866 - (518) 376-9172












**278 mi** – about **4 hours 26 mins**





**Save trees. Go green!**


Download Google Maps on your phone at [google.com/gmm](http://google.com/gmm)



 Radnor Senior High School  
130 King of Prussia Road, Radnor, PA 19087-5298 - (610) 293-0855

	1. Head <b>south</b> on <b>King of Prussia Rd</b> toward <b>E Lancaster Ave</b>	go 190 ft total 190 ft
	2. Turn <b>left</b> at <b>E Lancaster Ave</b> About 1 min	go 0.1 mi total 0.2 mi
	3. Turn <b>left</b> to merge onto <b>I-476 N</b> <b>Partial toll road</b> About 8 mins	go 6.9 mi total 7.0 mi
	4. Take the exit onto <b>I-276 E</b> toward <b>New Jersey</b> <b>Partial toll road</b> Entering New Jersey About 28 mins	go 30.6 mi total 37.6 mi
	5. Continue onto <b>New Jersey Turnpike Extension</b> <b>Toll road</b> About 1 min	go 1.3 mi total 38.9 mi
	6. Merge onto <b>New Jersey Turnpike N</b> About 8 mins	go 8.7 mi total 47.7 mi
	7. Continue onto <b>I-95 N</b> About 28 mins	go 30.1 mi total 77.7 mi
	8. Take exit <b>11</b> toward <b>Garden State Pkwy/Woodbridge</b> <b>Partial toll road</b>	go 0.5 mi total 78.3 mi
	9. Continue toward <b>Garden State Pkwy N</b> and merge onto <b>Garden State Pkwy N</b> <b>Partial toll road</b> Entering New York About 41 mins	go 44.9 mi total 123 mi
	10. Take the exit onto <b>I-87 N</b> <b>Partial toll road</b> About 1 hour 55 mins	go 125 mi total 249 mi
	11. Take exit <b>24</b> to merge onto <b>I-87 N/I-90 E</b> toward <b>Albany/Montreal</b> <b>Toll road</b> About 1 min	go 1.0 mi total 250 mi
	12. Take exit <b>1N</b> to merge onto <b>I-87 N</b> toward <b>Albany International Airport/Montreal</b> <b>Partial toll road</b> About 20 mins	go 21.2 mi total 271 mi
	13. Take the exit	go 0.2 mi total 271 mi
	14. At the traffic circle, take the <b>3rd</b> exit onto <b>Dunning St/NY-67 W</b>	go 0.1 mi total 271 mi
	15. At the traffic circle, take the <b>1st</b> exit and stay on <b>Dunning St/NY-67 W</b>	go 0.2 mi total 271 mi

- |  |   |                           |
|--|---|---------------------------|
|   | 16. At the traffic circle, take the <b>1st</b> exit and stay on <b>Dunning St/NY-67 W</b><br>Continue to follow NY-67 W<br>About 7 mins | go 4.1 mi<br>total 275 mi |
|  | 17. Continue onto <b>Milton Ave</b><br>About 2 mins   | go 0.6 mi<br>total 276 mi |
|  | 18. Continue onto <b>Doubleday Ave/NY-50 N</b><br>Continue to follow NY-50 N<br>About 3 mins  | go 2.0 mi<br>total 278 mi |
|  | 19. Turn <b>left</b> at <b>Hutchins Rd</b><br>About 1 min   | go 0.2 mi<br>total 278 mi |
|  | 20. Turn <b>right</b> at <b>Hathorn Blvd</b><br>Destination will be on the right  | go 351 ft<br>total 278 mi |

 **Fish Creek**  
152 Hathorn Boulevard, Saratoga Springs, NY 12866 - (518) 376-9172

These directions are for planning purposes only. You may find that construction projects, traffic, weather, or other events may cause conditions to differ from the map results, and you should plan your route accordingly. You must obey all signs or notices regarding your route.

Map data ©2009 , Google, Sanborn

Directions weren't right? Please find your route on [maps.google.com](http://maps.google.com) and click "Report a problem" at the bottom left.